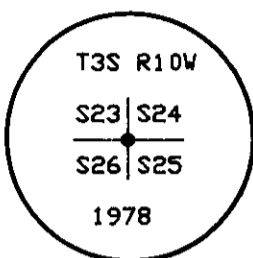


**TILLAMOOK COUNTY SURVEYORS OFFICE
COURT HOUSE, TILLAMOOK OREGON 97141
SECTION CORNER COMMON
TO SECTIONS 23, 24, 25, & 26, T.3S.,R.10W.,W.M.**



I found a 2 1/2' iron pipe with a 3' B.L.M Brass cap
(see T.C.S. Microfilm of B.L.M. field notes).
I encased the found iron pipe and brass cap in a 10'
concrete cylinder.

HISTORY OF FOUND MONUMENT

I found this monument to be as described on T. C. S. Map #B-1045 notes and the accessories found and/or set at that time to now be as follows:

(Original 1882 G.L.D.) 12' Hemlock N.40°E. 25 lks; reported on T.C.S. rewitness card #636 as a 22' Hemlock N.40°E. 16 1/2 FT. with healed witness scar, and Reported in Rewitness Book 6 at Page 103 as a root hole with a down hemlock alongside, Reported on T.C.S. B-831 as a blow down with visible scar, Reported on T.C.S. Map #B-1045 as a 24' windthrown W/healed face; (Found, now a blow down with old tags).

(Original 1882 G.L.D.) 14' Hemlock N.66°W. 20 lks; reported on T.C.S. rewitness card #636 as an 18' splintered Hemlock stub N.54°W. 13 FT. with visible marks, and Reported in Rewitness Book 6 at Page 103 as an 18' hemlock stump N.55°W. 20 lks. scribe mark 'S' visible on open blaze, Reported on T.C.S. B-831 as a 22' hemlock stump N.50°W. 13.0' scribing visible, Reported on T.C.S. Map #B-1045 as an 18' hemlock stub N.50°W. 13.0' to face with scribing; (Found, at position as described).

(Original 1882 G.L.D.) 10' Hemlock S.19°W. 11 lks; reported on T.C.S. rewitness card #636 as a 12' Hemlock S.19°W. 7.3 FT. with visible mark 'S', and Reported in Rewitness Book 6 at Page 103 as a 14' hemlock stump S.14°W. 11 lks. scribe mark 'S' visible on open blaze, Reported on T.C.S. B-831 as a 20' hemlock stump S.19°W. 7.3' scribing visible, Reported on T.C.S. Map #B-1045 as an 16' double hemlock stub S.19°W. 7.3' to face, west fork has scribing visible; (Found, now 19', 7' high snag, at position, scribing visible).

(Original 1882 G.L.D.) 8' Hemlock S.65°E. 26 lks; reported on T.C.S. rewitness card #636 as an 18' Hemlock stump S.65°E. 17 FT. with lower part of blaze showing, Reported on T.C.S. Map #B-1045 as an 18' hemlock stump S.65°E. 17.2' to face, no marks; (Found, at position as described).

(T.C.S. rewitness card #636) 28' Hemlock N.75°E. 64 lks.; Reported in Rewitness Book 6 at Page 103 as a 30' hemlock stump N.75°E. 64 lks. scribe marks visible on open blaze, Reported on T.C.S. Map #B-1045 as a 28' hemlock stump N.75°E. 42.2 ft scribing visible; (Found, now 38' hemlock stump, 8' tall, N.75°E 40.5' to the face, scribing visible).

(T.C.S. rewitness card #636) 38' Fir S.43°30'W. 68 lks.; Reported in Rewitness Book 6 at Page 102 as a 38' Fir stump S.43 1/2°W. 68 lks. with healed blaze, Reported on T.C.S. Map #B-1045 as a 36' D. Fir stump S.43°W. 43.6 ft, healed face; (Found, now 37' Fir stump at position, with healed face).

(T.C.S. rewitness card #636) 30' Fir N.35°30'W. 165 lks.; Reported in Rewitness Book 6 at Page 102 as a 26' Fir stump N.35 1/2°W. 165 lks. with healed blaze, Reported on T.C.S. Map #B-1045 as a 36' D. Fir stump N.35 1/2°W. 108.5 ft, with partially healed face; (Found, now 36' Fir stump 7' tall, at position, with partially healed face).

(Rewitness Book 6 at Page 102) 7' Hemlock N.87°E. 23 lks., Reported on T.C.S. Map #B-1045 as an 8' Hemlock N.87°E. 14.8 ft, with partially healed face; (Found, now 11' Hemlock, with partially healed face N.87°E. 14.53' to face).

(Rewitness Book 6 at Page 102) 8' Hemlock S.28°E. 42 1/2 lks., Reported on T.C.S. Map #B-1045 as a 10' Hemlock S.30°E. 27.6 ft, with partially healed face; (Found, now 15' Hemlock, at position, with healed over face).

(Rewitness Book 6 at Page 102) 7' Hemlock S.70°W. 29 lks., Reported on T.C.S. Map #B-1045 as a 9' Hemlock S.70°W. 18.6 ft, with partially healed face; (Found, now 13' Hemlock, with partially healed face S.70°W. 18.5' to face).

(Rewitness Book 6 at Page 102) 8' Hemlock N.27°W. 28 lks., Reported on T.C.S. Map #B-1045 as a 10' Hemlock N.27°W. 18.5 ft, with partially healed face; (Found, now 14' Hemlock, at position, with healed over face).

TILLAMOOK COUNTY SURVEYORS OFFICE
COURT HOUSE, TILLAMOOK OREGON 97141
SECTION CORNER COMMON
TO SECTIONS 23, 24, 25, & 26, T.3S.,R.10W.,V.M.

NEW ACCESSORY

*72' light hat section post North 1.5'.

*Indicates Tillamook County Surveyors yellow metal location poster attached.

SURVEYS AND REWITNESSES OF RECORD

Rewitness #636	2-21-63	Leonard Whitmore U.S.F.S.
Rewitness Book 3 Page 170	2-21-63	Leonard Whitmore U.S.F.S.
Rewitness Book 2 Page 560	2-21-63	Leonard Whitmore U.S.F.S.
Rewitness Book 6 Page 50	Nov. 1964	B.L.M.
Rewitness Book 6 Page 102 & 103	1978	B.L.M.
T.C.S. Map #B-831	3-13-1979	Larry D. Bishop L.S. 896
T.C.S. Map #B-1045	Jan. 1982	Edgar R. Cook L.S. 1073


MONUMENT LOCATION

This corner is located in a stand of small hemlocks on a flat ±60' West of United States Forest Service Road #1004.

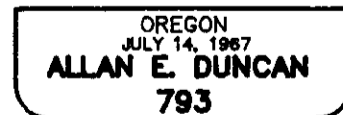
IN THE PRESENCE OF DAN McNUTT AND ALLEN DVORAK

April 15, 1997

Title:



Allan E. Duncan, C.S.



EXPIRES 12-31-97

PAGE 2 OF 2

BOOK 7 250 -B